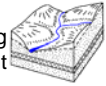


9 References and Bibliography

- Akers, J.P., July 1969, *Ground Water in the Scotts Valley Area, California*, USGS open-file report.
- Akers, J.P., and Jackson, L.E., July 1977, *Geology and Ground Water in Western Santa Cruz County, California, with Particular Emphasis on the Santa Margarita Sandstone*, USGS Water Resources Investigation 77-15.
- Alley, D.W., & Associates, Swanson Hydrology & Geomorphology, Santa Cruz County Environmental Health Services, Santa Cruz County Planning, and Smith, J., San Jose State University, March 2004, *San Lorenzo River Salmonid Enhancement Plan*, prepared for Santa Cruz County Environmental Health Services.
- Balance Hydrologics, March 2007, *Watershed Sanitary Survey for the San Lorenzo and North Coast Watersheds*, prepared for SCCWD.
- Barrett & Associates, 1978, *Study of the Feasibility of Lifting the March 11, 1974 Moratorium on Water Connections*, prepared for SLVWD.
- Blaney, H.F., and Ewing, P.A., 1953, *Irrigation Practice and Consumptive Use of Water in Pajaro Valley, California*, appendix I in Santa Cruz-Monterey Counties Investigation, California Water Resources Board, Bulletin 5.
- Bowman and Williams, Consulting Civil Engineers, August 2003, *Drainage Analysis for Hanson Felton Quarry Reclamation and Mining Plan Amendments*, prepared for Hanson Aggregates.
- Brabb, E.E., Graham, S, Wentworth, D., Knifong, D., Graymer, R., and Blissenback, J., 1997, *Geologic map of Santa Cruz County, California*, USGS Open-File Report 97-489.
- Brown and Caldwell, 1963, *Water Supply, Treatment, and Distribution for Santa Cruz and Vicinity*, report prepared for City of Santa Cruz.
- California Department Water Resources [CDWR], 1951, *Geology and Hydrology of the Santa Margarita Formation, San Lorenzo River Basin*.
- California Department Water Resources [CDWR], 1999, *Reference Evapotranspiration, California Irrigation Management Information System* (map).
- California Department of Water Resources, July 2006, *Progress on Incorporating Climate Change into Management of California's Water Resources*, technical memorandum report.
- Camp, Dresser, & McKee [CDM], July 1996, *San Lorenzo Valley and North Coast Watersheds Sanitary Survey*, prepared for SCCWD, SLVWD, and others.
- Cayan, D., Maurer, E., Dettinger, M., Tyree, M., Hayhoe, K., Bonfils, C., Duffy, P., Santer, B., March 2006, *Climate Scenarios for California*, report by California Climate Change Center, UC Davis.
- CH2M HILL, December 1994, *Hydrogeologic Assessment of Ben Lomond Landfill and Vicinity*, prepared for Santa Cruz County Public Works Department.
- CH2M HILL, January 1999, *Olympia Sand Quarry Amended Permit Preliminary CEQA Initial Study Checklist*.
- Clark, J.C., 1981, *Stratigraphy, Paleontology, and Geology of the Central Santa Cruz Mountains, California Coast Ranges*, USGS Professional Paper 1168.



Cloud, M., 2001, *Santa Margarita Groundwater Basin Structural Analysis*, maps, photos, and cross sections provided by Santa Cruz Co. Flood Control & Water Conservation District in March 12 and April 23 transmittals and July 23 presentation to Santa Margarita Groundwater Basin Advisory Committee technical group.

Cloud, M., 2006, personal communication, Santa Cruz County Health Services Agency.

Easterling, D.R., Horton, B., Jones, P.D., Peterson, T.C., Karl, T.R., Parker, D.E., M. Salinger, J., Razuvayev, V., Plummer, N., Jamason, P., Folland, C.K., July 1997, *Maximum and Minimum Temperature Trends for the Globe*, Science, v. 277. n. 5324, pp. 364 – 367.

Ellen, S.D., and Wiczorek, G.F., 1988, Landslides, Floods, and Marine Effects of the Storm of January 3-5, 1982, in the San Francisco Bay Region, California, U.S. Geological Survey Professional Paper 1434.

Ellis, W.C., Consultant in Groundwater & Geology, August 1981, *Prospects of Artificially Recharging Groundwater in the General Quail Hollow Area*, prepared for SLVWD.

Ellis, W.C., Consultant in Groundwater & Geology, 1987, *Investigation of Prospective New Well Sites*, prepared for SLVWD.

Ellis, W.C., Consultant in Groundwater & Geology, September 1990, *Report on Exploration and Replacement of Earthquake-Damaged Supply Wells in the San Lorenzo Valley Water District System*, prepared for SLVWD.

Ellis, W.C., Consultant in Groundwater & Geology, September 1992, *Review and Assessment of Older District Wells*, with appended well data, prepared for SLVWD.

Ellis, W.C., Consultant in Groundwater & Geology, August 1995, *Pasatiempo Subunit - Lompico Sandstone Aquifer, Preliminary Quantitative Assessment*, prepared for SLVWD.

Ellis, W.C., Consultant in Groundwater & Geology, September 1995, *Review of Aquifer Storage Factors Used In and Around the Scotts Valley Area*, prepared for SLVWD.

Ellis, W.C., Consultant in Groundwater & Geology, November 1997, *Update Review and Assessment of District Wellfields, Including Quail Hollow Testhole/Monitoring Well Program*, prepared for SLVWD.

ETIC Engineering, June 2005, July 2006, April 2007, *Scotts Valley Water District Groundwater Management Program, Annual Report*, prepared for Scotts Valley Water District.

ETIC Engineering, 2006, *2005 Urban Water Management and Water Shortage Contingency Plan*, prepared for Scotts Valley Water District.

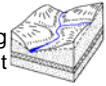
ETIC Engineering, May 2006, *Groundwater Modeling Study of the Santa Margarita Groundwater Basin*, prepared for Scotts Valley Water District.

Gary Fiske & Associates, June 2003, *City of Santa Cruz Integrated Water Plan*, prepared for SCCWD.

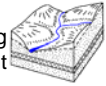
Geoconsultants, June 1979, *Preliminary Evaluation of Recharge Feasibility, Quail Hollow/Zayante Area*, prepared for SLVWD.

Geoconsultants, February 1980, *Review of Additional Well Sites, Ferrari Property*, prepared for SLVWD.

Geoconsultants, May 1980, *Evaluation of Test Well, Olympia No. 2*, prepared for SLVWD.



- Geoconsultants, September 1980, *Evaluation of Available Ground-Water Supply, Olympia-Zayante Area*, prepared for SLVWD.
- Geoconsultants, December 1990, *Evaluation of Pumping Test, New Production Well*, prepared for Mt. Hermon Association.
- Geomatrix Consultants, March 1999, *Estimated Discharge of Surface Water Sources*, prepared for SLVWD.
- Geosyntec Consultants, July 2007, *Semi-Annual Monitoring Report, Winter-Spring 2007*, prepared for County of Santa Cruz Department of Public Works.
- Gilchrist, J., and Associates, May 1989, *Santa Cruz Aggregates, Quail Hollow Quarry, Draft Environmental Impact Report (EIR)*, prepared for Santa Cruz County Planning Department.
- Godard, T./SCCWD, March 2004, *Adequacy of Municipal Water Supplies to Support Future Development in the City of Santa Cruz Service Area*, Water Conservation Office, staff report.
- Godard, T./SCCWD, February 2006, *2005 Urban Water Management Plan*, staff report.
- HEA, A Division of J.H. Kleinfelder & Associates, October 1982, *San Lorenzo Valley On- Site Wastewater Disposal Management Study*, prepared for SLVWD and the Association of Monterey Bay Area Governments (AMBAG).
- HEA, A Division of J.H. Kleinfelder & Associates, June 1983, *Extension of Monthly Flow Records of Gaged Streams to the Period 1921-82*, Task Report B-1, North-Central Santa Cruz County Water Supply Master Plan Study, prepared for North-Central Santa Cruz County Water Policy Planning Task Force.
- HEA, A Division of J.H. Kleinfelder & Associates, July 1983, *Estimation of Monthly Flow Records of Selected Ungaged Streams for the Period 1921-82*, Task Report B-2, North-Central Santa Cruz County Water Supply Master Plan Study, prepared for North-Central Santa Cruz County Water Policy Planning Task Force.
- HEA, A Division of J.H. Kleinfelder & Associates, December 1983, *Inventory of Recorded Diversions on Selected Streams in North-Central Santa Cruz County*, Task Report B-4, North-Central Santa Cruz County Water Supply Master Plan Study, prepared for North-Central Santa Cruz County Water Policy Planning Task Force.
- HEA, A Division of J.H. Kleinfelder & Associates, May 1984, *Evaluation of Groundwater Resources in Western Santa Cruz County, Part I, San Lorenzo Regional Subbasin*, Task A report, North-Central Santa Cruz County Water Supply Master Plan Study, prepared for North-Central Santa Cruz County Water Policy Planning Task Force.
- HEA, A Division of J.H. Kleinfelder & Associates, August 1984, *Comparison of Diversion and Reservoir Yields from Estimated Total, Available, and Actually Divertible Flows of Selected Streams*, North-Central Santa Cruz County Water Supply Master Plan Study, Subtask Report B-7 supplement, prepared for North-Central Santa Cruz County Water Policy Planning Task Force.
- Johnson, N.M., September 1976, *Streams Surveyed August 16 to September 26, 1976*, Santa Cruz Co. Office of Watershed Management staff report.
- Johnson, N.M., Consulting Hydrogeologist, July 1988, *Evaluation of Elevated Nitrate Concentrations in the Quail Hollow Well Field with the Use of a Groundwater Flow Model*, report prepared for SLVWD.



Johnson, N.M., Consulting Hydrogeologist, December 1989, *Hydrologic Study of a Proposed Third Well in the SLVWD Olympia Well Field*, report prepared for SLVWD.

Johnson, N.M., Water Resources Consultant, April 2000, *Comments on the Potential Use of the Olympia Wellfield*, technical memorandum prepared for SLVWD.

Johnson, N.M., Water Resources Consultant, June 2000, *Documentation, Results, and Interpretation of March-April 2000 Quail Hollow Aquifer Test*, report prepared for SLVWD.

Johnson, N.M., Water Resources Consultant, September 2001, *Conceptual Hydrogeologic Model of the Quail Hollow Area*, report prepared for SLVWD.

Johnson, N.M., Water Resources Consultant, September 2001, *Analysis of Previous Lompico Sandstone Aquifer Tests*, technical memorandum prepared for SLVWD.

Johnson, N.M., Water Resources Consultant, November 2001, *Detection of TCE in SLVWD Quail Hollow Wells 5 and 5A*, report prepared for SLVWD.

Johnson, N.M., Water Resources Consultant, November 2001, *Drinking Water Source Assessments, Quail Hollow Wells*, prepared for SLVWD.

Johnson, N.M., Water Resources Consultant, June 2002, *Conceptual Hydrogeologic Model of the Pasatiempo Area*, draft report prepared for SLVWD.

Johnson, N.M., Water Resources Consultant, October 2002, *Drinking Water Source Assessments, Olympia and Pasatiempo Wells*, prepared for SLVWD.

Johnson, N.M., Water Resources Consultant, December 2002, *Drinking Water Source Assessments, Loch Lomond, Felton, and Tait Street Diversions*, prepared for SCCWD.

Johnson, N.M., Water Resources Consultant, March 2003, *Quail Hollow Groundwater Flow Model Documentation*, report prepared for SLVWD.

Johnson, N.M., Water Resources Consultant, December 2004, *Prediction of Future Quail Hollow Wellfield Use Through Assessment of Past Conjunctive Use*, technical memorandum prepared for SLVWD.

Johnson, N.M., Water Resources Consultant, January 2005, *Quail Hollow Groundwater Flow Model Calibration Update for 2001-2004*, technical memorandum prepared for SLVWD.

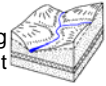
Johnson, N.M., Water Resources Consultant, June 2005, *Drinking Water Source Assessments, Stream Diversions*, prepared for SLVWD.

Johnson, N.M., Water Resources Consultant, September 2005, *Thoughts on Potential for Conjunctive Use in Lower San Lorenzo Valley*, letter submitted to Santa Cruz County Environmental Health Services.

Johnson, N.M., Williams, D., Yates, E.B., and Thrupp, G., September 2004, *Hydrogeologic Conceptual Model for Groundwater Assessment of Conjunctive Use Scenarios*, technical memorandum prepared for Soquel Creek Water District.

Kennedy/Jenks Consultants, June 2002, *Operations Plan, Mañana Woods Mutual Water Company Water Treatment Plant*, prepared for Mañana Woods Mutual Water Company Water Treatment Plant.

Kocher, B./SCCWD, May 14, 1996, *Draft Memorandum of Agreement Between City of Santa Cruz and the San Lorenzo Valley Water District Setting Forth the Conditions by which the City of Santa*



Cruz Would Deliver Treated Water to the San Lorenzo Valley Water District, transmittal letter with attachment to J. Mueller/SLVWD.

Linsley, Kraeger Associates, 1983, *Preliminary Estimate of the Water Available from Bean and Carbonera Creeks for Groundwater Recharge*, prepared for Scotts Valley Water District and SLVWD.

Luhdorff & Scalmanini Consulting Engineers, April 1984, *Groundwater Resources, Part II, Scotts Valley Area*, North-Central Santa Cruz County Water Supply Master Plan Study, prepared for North-Central Santa Cruz County Water Policy Planning Task Force.

Luhdorff and Scalmanini, Consulting Engineers, December 2000, *Water Supply Augmentation and Mitigation*, technical memorandum prepared for Mount Hermon Association.

Lull, H.W., 1964, *Ecological and Silvercultural Aspects [of Evapotranspiration]*, chapter 6 in *Handbook of Applied Hydrology*, Chow, V.T. (editor), McGraw-Hill.

MacPherson, K., and Harmon, J.G., 2000, *Storage Capacity and Sedimentation of Loch Lomond Reservoir, Santa Cruz County, California, 1998*, USGS Water-Resources Investigations Report 00-4016.

Medellin, J., Harou, J., Olivares, M., Lund, J., Howitt, R., Tanaka, S., Jenkins, M., Madani, K., March 2006, *Climate Warming and Water Supply Management in California*, report by California Climate Change Center, UC Davis.

Muir, K.S., and Johnson, M.J., 1979, *Classification of Ground-Water Recharge Potential in Three Parts of Santa Cruz County, California*, USGS open-file report 79-1065.

Muir, K.S., 1981, *Assessment of Santa Margarita Sandstone as a Source of Drinking Water for the Scotts Valley Area, Santa Cruz County, California*, USGS Water Resources Investigation 81-6.

Pinder, G.F., and Jones, J.F., 1969, *Determination of the Groundwater Component of Peak Discharge from the Chemistry of Total Runoff*, Water Resources Research, vol. 5, no. 2, pp. 438-445.

Ramlit Associates, October 2001, *Search for a Regionally Balanced Water Supplies Management in the Lower San Lorenzo Valley*, prepared for Santa Cruz County Planning Department.

Thomas Reid and Associates, December 1997, *Quail Hollow Quarry Future Mining Area Draft EIR*, prepared for Santa Cruz County Planning Department.

SCCWD, 1979 to 1986, *Annual Reports*, as cited by Santa Cruz Public Library
<http://www.santacruzpl.org/history/comserv/waterhist.shtml>.

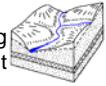
SCCWD, January 2001, *Watershed Sanitary Survey for the San Lorenzo and North Coast Watersheds Update*.

SCCWD, April 2008, *Water Quality Consumer Confidence Report*, no. 45.

Santa Cruz County Environmental Health Services, 1994, *Area-Wide Wastewater Management for the San Lorenzo River Watershed*.

Santa Cruz County Health Services Agency, February 1995, *San Lorenzo Wastewater and Nitrate Management Plan, Phase II Final Report*.

Santa Cruz County Environmental Health Services Agency and Planning Department, December 2001, *draft San Lorenzo River Watershed Management Plan Update*.



Santa Cruz County Health Services Agency, May 2002, *Status Report on Efforts for Water Resource Protection and Cleanup of Groundwater Contamination in Santa Cruz County*.

Santa Cruz County Office of Watershed Management, May 1978, *Staff Report on Ground Water in the Scotts Valley Area*.

SECOR, October 1997, *Hydrogeologic Study Report, Felton Sand Pit*, prepared for Kaiser Sand and Gravel and Santa Cruz County Planning Department.

SLVWD, *Lyon Water Treatment Plant Operation Plan*, prepared for SLVWD [as cited by CDM, 1996].

SLVWD, 2007, *Watershed Management Plan, Part I, Existing Conditions Report*, draft.

SLVWD, 2007, *2005 Urban Water Management Plan*, draft.

S.S. Papadopulos & Associates, December 2004, *Review of Chemical Impacts to Groundwater and Evaluation of Remediation Systems, Mañana Woods Mutual Water Company and Camp Evers Vicinity, Scotts Valley, California*, letter report prepared for SLVWD.

Stollar, R.L., & Assoc., April 1989, *Remedial Investigation Watkins-Johnson Company, Scotts Valley, Calif.*, prepared for US EPA on behalf of Watkins-Johnson Co.

Stollar, R.L., & Associates, September 1988, *Characterization of Subsurface Conditions, Watkins-Johnson Company, Scotts Valley, California*, prepared for US EPA on behalf of Watkins-Johnson.

Todd Consulting Engineers, 1984-2003, *Scotts Valley Groundwater Resources Management Plan (AB 3030)*, annual reports prepared for Scotts Valley Water District.

Todd Engineers, March 1996, *Well Pumping Data, Mañana Woods*, memorandum prepared for Scotts Valley Water District.

Todd Consulting Engineers, June 1997, *Computer Modeling for Groundwater Management, Scotts Valley Groundwater Basin*, prepared for Scotts Valley Water District.

Todd Consulting Engineers, December 1998, *Reevaluation of the Water Balance*, prepared for Scotts Valley Water District.

Todd Engineers, February 2000, *Evaluation of Artificial Recharge, Water Transfer, and Groundwater Exploration Options*, prepared for Scotts Valley Water District.

Todd Engineers, September 2001, *Drinking Water Source Assessment and Protection*, report prepared for Scotts Valley Water District.

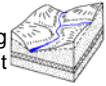
Todd Engineers, February 2003, *Addendum to Drinking Water Source Assessment and Protection Program*, letter report prepared for Scotts Valley Water District.

Watkins-Johnson Environmental, June 1992, *Draft Operators Manual for the Santa Margarita Ground-Water Basin Computer Model, Santa Cruz County, California*, prepared for AMBAG.

Watkins-Johnson Environmental, September 1993, *Final Santa Margarita Groundwater Basin Management Plan*, prepared for the AMBAG.

Weber, Hayes & Associates, 1999, *Ground Water Supply and Quality in Mount Hermon Conference Center EIR*, prepared by Denise Duffy & Associates

Weber, Hayes & Associates, February 1999, *Evaluation of Loss of Water Production in Well MH-2*, prepared for Mount Hermon Association.



Weber, Hayes & Associates, September 2000, *Surface Water Runoff Estimate and Recharge Basin Volume, Felton Quarry*, letter report prepared for Hanson Aggregates.

Weber, Hayes & Associates, June 2002, *Hydrogeologic Evaluation for Application 02-0046 Mining Plan Amendment at Hanson Quarry*, report prepared for Hanson Aggregates.

Wentz, F.J., Ricciardulli, L., Hilburn, K., Mears, C., May 2007, *How Much More Rain Will Global Warming Bring?*, Science Express, <http://www.sciencemag.org/cgi/content/abstract/1140746>.

Williams & Associates, September 1976, *Investigation of Water Resources, San Lorenzo Valley County Water District*, prepared for Citizens for Independent Investigation of Water Resources.

Wire, J.C., May 1975, *Geological and Geophysical Survey for Ground-Water Supply, Quail Hollow and Olympia Service Areas*, prepared for SLVWD.

Wire, J.C., January 1977, *Geological and Geophysical Survey for Ground-Water Supply*, prepared for Scotts Valley County Water District.

Woodward-Clyde Consultants, September 1996, *Groundwater Impact Analysis, Quail Hollow Quarry*, prepared for Granite Rock.

McPherson, K.R. and Harmon, J.G., 2000, *Storage Capacity and Sedimentation of Loch Lomond Reservoir, Santa Cruz County, California, 1998*, USGS Water-Resources Investigations Report 00-4016.